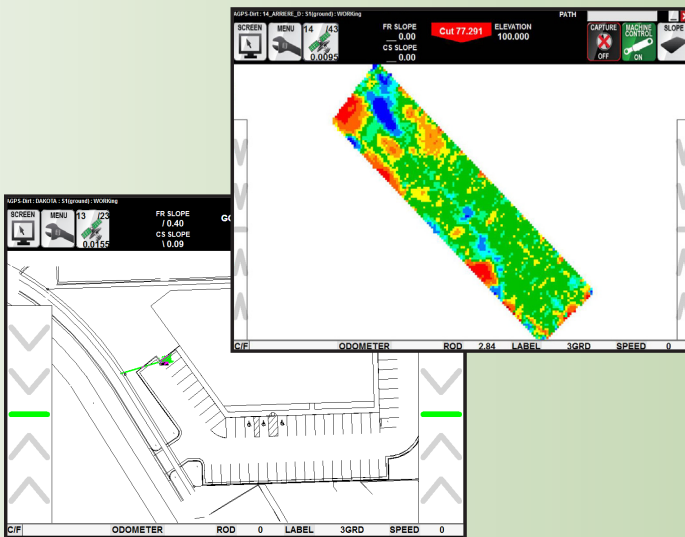


//AGPS DIRT PRO

Advanced Geo Positioning Solutions



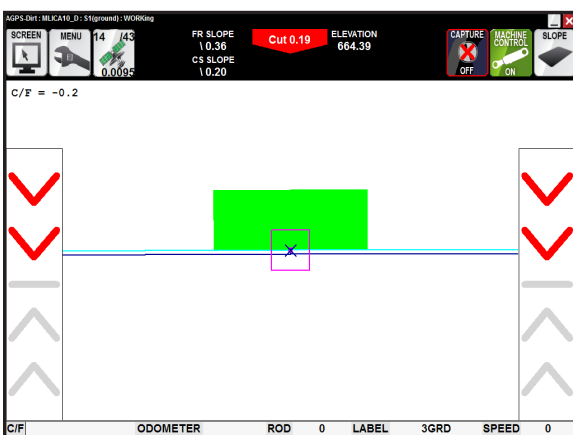
Increase your efficiency and accuracy when you're on the job site with AGPS Dirt-Pro. Import your complex multi-slope design and let AGPS Dirt-Pro control the machine using high accuracy RTK-GPS.



- ✓ **Efficient Design**
In-Field Level or Multi-Slope or Interface Seamlessly with Most 3rd Party Design Programs
- ✓ **Color Cut/Fill Map with Adjustable Grid**
- ✓ **Elevation and Slope Machine Control**
- ✓ **Real-Time Design Slope Information**
- ✓ **Real-Time Cut/Fill Information**
- ✓ **Background Drawings or Images**
- ✓ **Simple Program Navigation**
Touch Screen or Keyboard

Powerful!

Any Brand RTK-GPS
Touch-Screen Control
Single or Multi-Slope Design
Dual Cylinder Machine Control



//AGPS
Advanced Geo Positioning Solutions
www.agpsinc.com

Cook's AGPS LLC.
4372 S. Wright Rd
Westphalia, MI 48894
989-587-3528

//AGPS LEVEL

Advanced Geo Positioning Solutions

Maximizing your land forming efficiency just got easier with the new AGPS Level and AGPS Level+! Whether its a simple leveling project or sloping a field, AGPS Level makes the work fast, simple and efficient.

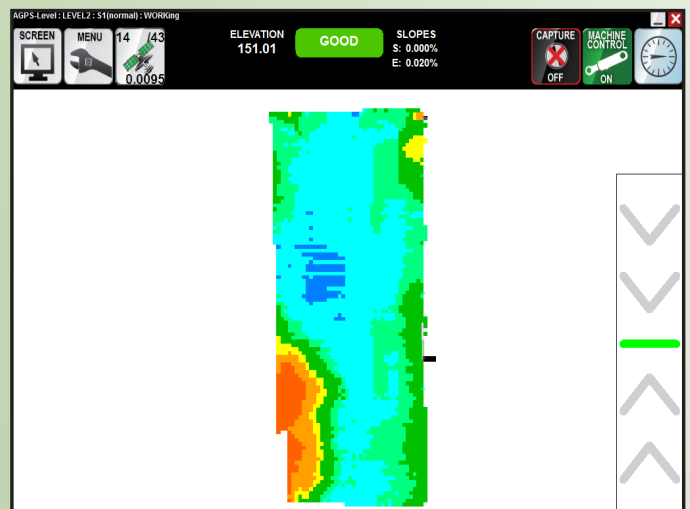


AGPS Level

- ✓ Long & Cross Slope from AB Line
- ✓ Real Time Side View
- ✓ Real Time Cut/Fill Information
- ✓ Automatic Machine Control
- ✓ Intuitive Touch-Screen Interface

AGPS Level+

- ✓ Topo Collection for Best Fit Design
- ✓ Import Slope Designs
- ✓ Color Cut/Fill Map with Adjustable Grid
- ✓ Volume Comparison
- ✓ On-Screen Light Bar



Intuitive!

Any Brand RTK-GPS
Touch-Screen Control
Automatic Machine Control
Upgradeable to AGPS Dirt-Pro™



Contact your local AGPS dealer:

AGPSDRTLVLV1.02

AGPS follows a policy of continuous product improvement. Specifications and descriptions are thus subject to change without notice.